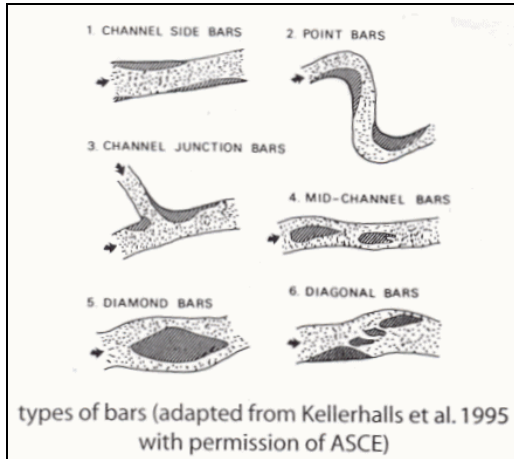
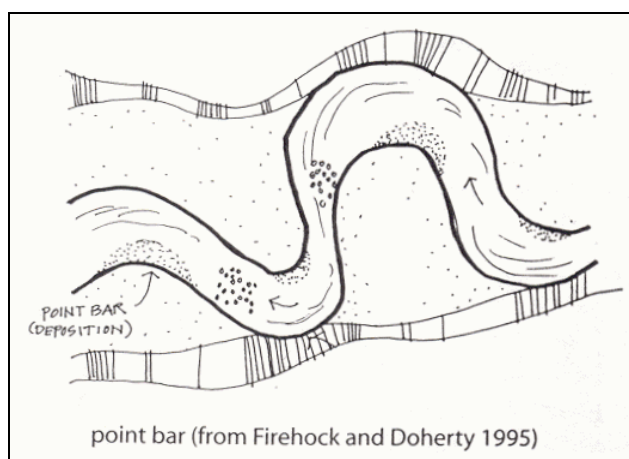


# Illustrated Guide to RCE Terminology

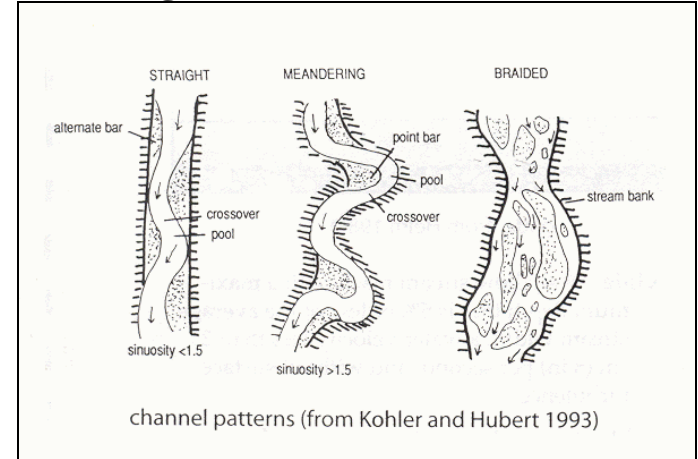
## Bars



## Point Bar

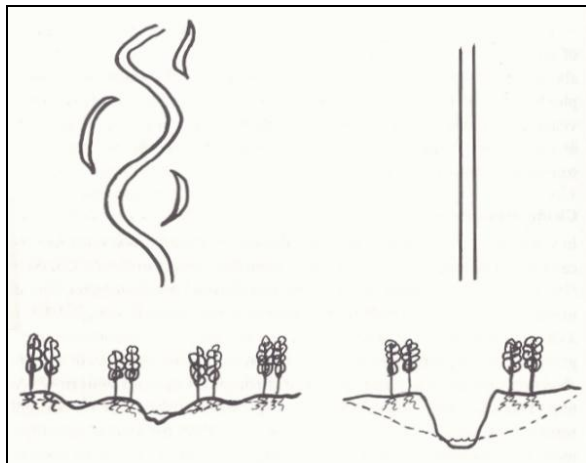


## Braiding




*Source:* Armantrout, Neil B. Glossary of Aquatic Habitat Inventory Terminology. American Fisheries Society, Bethesda, MD: 1998.

## Channelization



## Darter



## Debris Dam



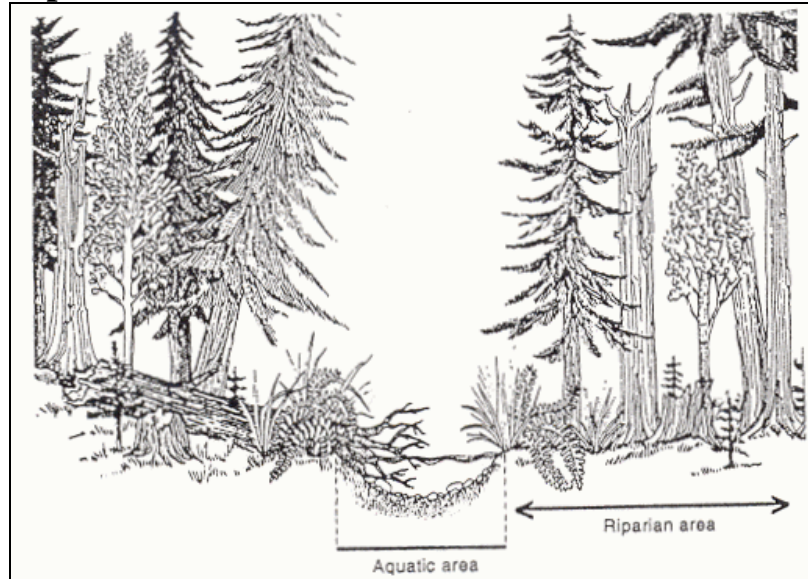
Figure 4.10 When a channel is straightened the plan and cross sections both change, and the relation of the water table to the edge vegetation can be altered.

*Source:* Malanson, George P. Riparian Landscapes. Cambridge University Press, New York: 1993.

*Source:* Pennsylvania Fish & Boat Commission. Pennsylvania Fishes. Educational Media Section, Harrisburg, PA: 2000.

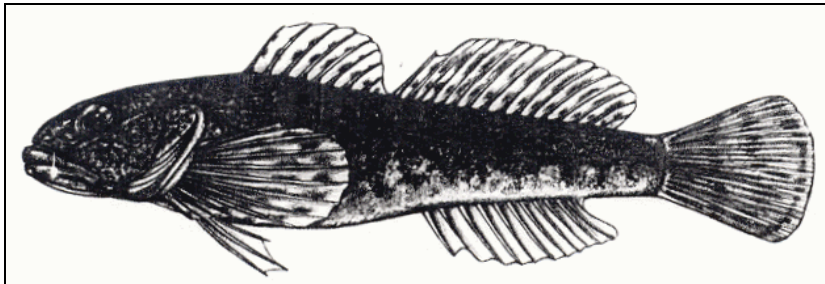
*Source:* University of Sydney, Division of Geography Website. [www.usyd.edu.au/su/geograohy/postgrad/awebb/images/oregon/McKenzie\\_or.htm](http://www.usyd.edu.au/su/geograohy/postgrad/awebb/images/oregon/McKenzie_or.htm)

## Riparian Zone



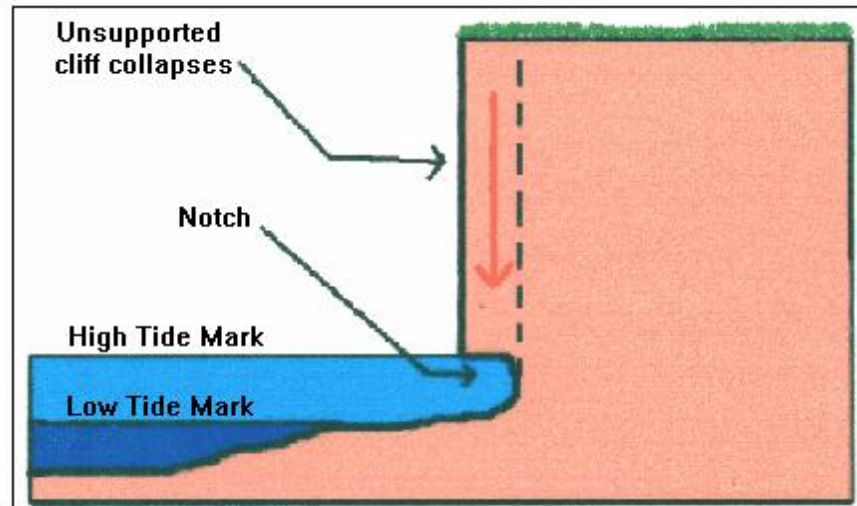
*Source:* Godwin, Derek. [Life on the Edge: Improving Riparian Function](#). Oregon State University, Corvallis, OR: 1999.

## Sculpin



*Source:* Pennsylvania Fish & Boat Commission. [Pennsylvania Fishes](#). Educational Media Section, Harrisburg, PA: 2000.

## Undercutting



*Source:* thegeographyportal Website. [www.kesgrave.suffolk.sch.uk/Curric/geog/undercut.html](http://www.kesgrave.suffolk.sch.uk/Curric/geog/undercut.html)